

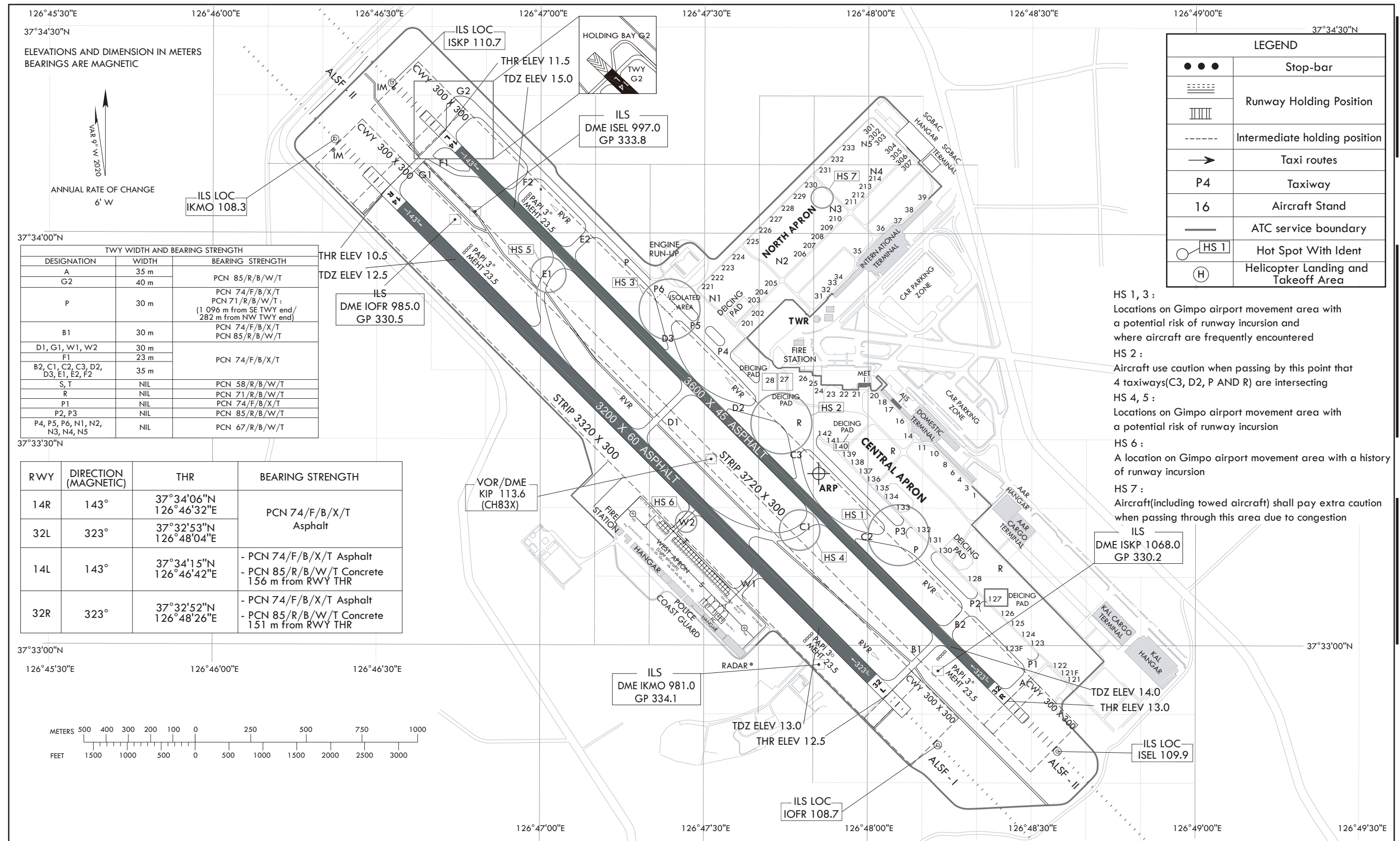
AERODROME  
CHART - ICAO

37°33'25"N  
126°47'51"E

ELEV 18 m

TWR 118.05 118.1 240.9  
GND 121.9 121.95

SEOUL / Gimpo INTL



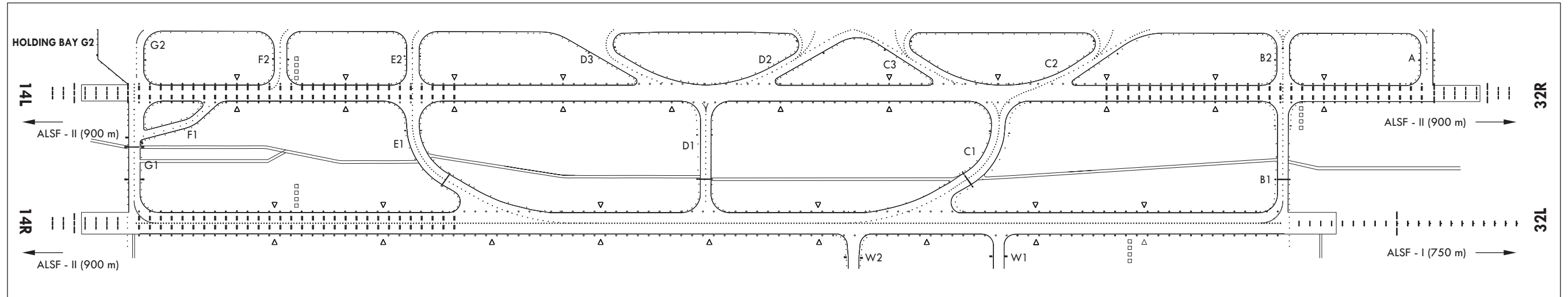
- HS 1, 3 :  
Locations on Gimpo airport movement area with a potential risk of runway incursion and where aircraft are frequently encountered
- HS 2 :  
Aircraft use caution when passing by this point that 4 taxiways(C3, D2, P AND R) are intersecting
- HS 4, 5 :  
Locations on Gimpo airport movement area with a potential risk of runway incursion
- HS 6 :  
A location on Gimpo airport movement area with a history of runway incursion
- HS 7 :  
Aircraft(including towed aircraft) shall pay extra caution when passing through this area due to congestion

Change : Information of west apron, helipad legend and Establishment of TWY width and bearing strength, HOLDING BAY G2.

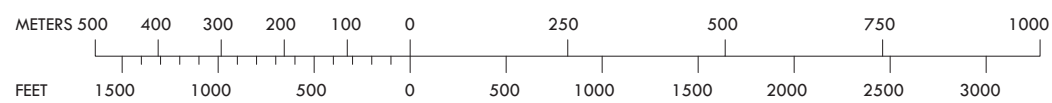
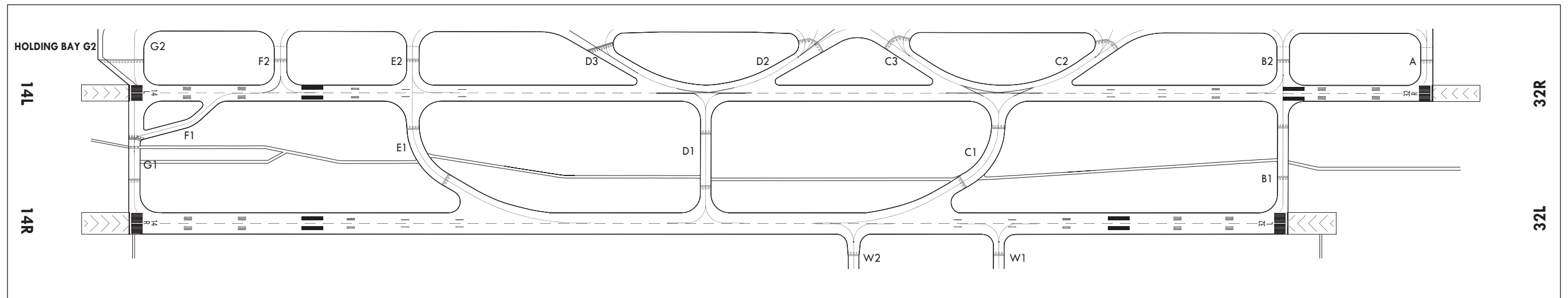
LIGHTING AND MARKING CHART

SEOUL / Gimpo INTL

LIGHTING AIDS RWY 14R/32L AND 14L/32R AND EXIT TWY



MARKING AIDS RWY 14R/32L AND 14L/32R AND EXIT TWY



Change : Establishment of HOLDING BAY G2.